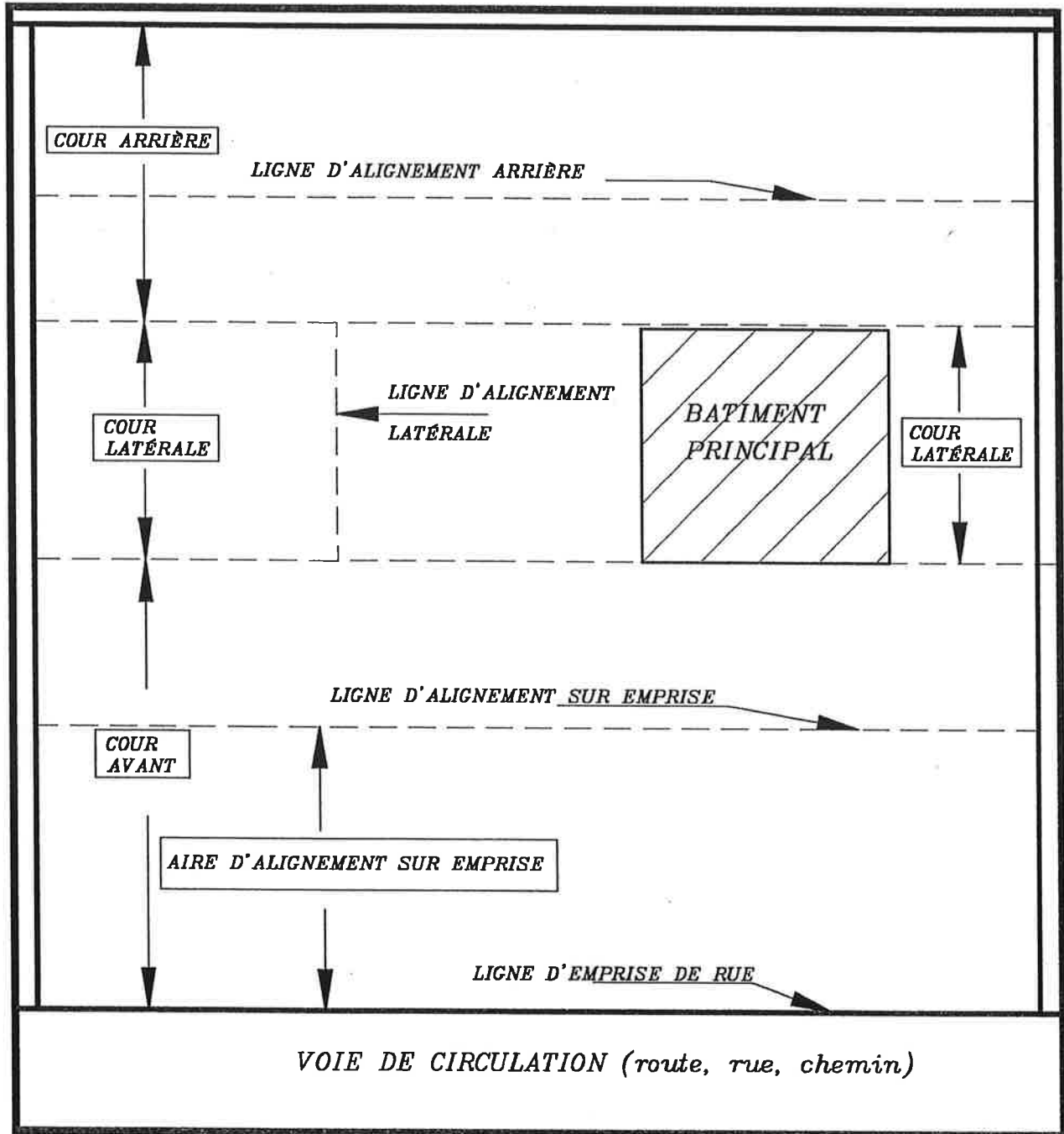




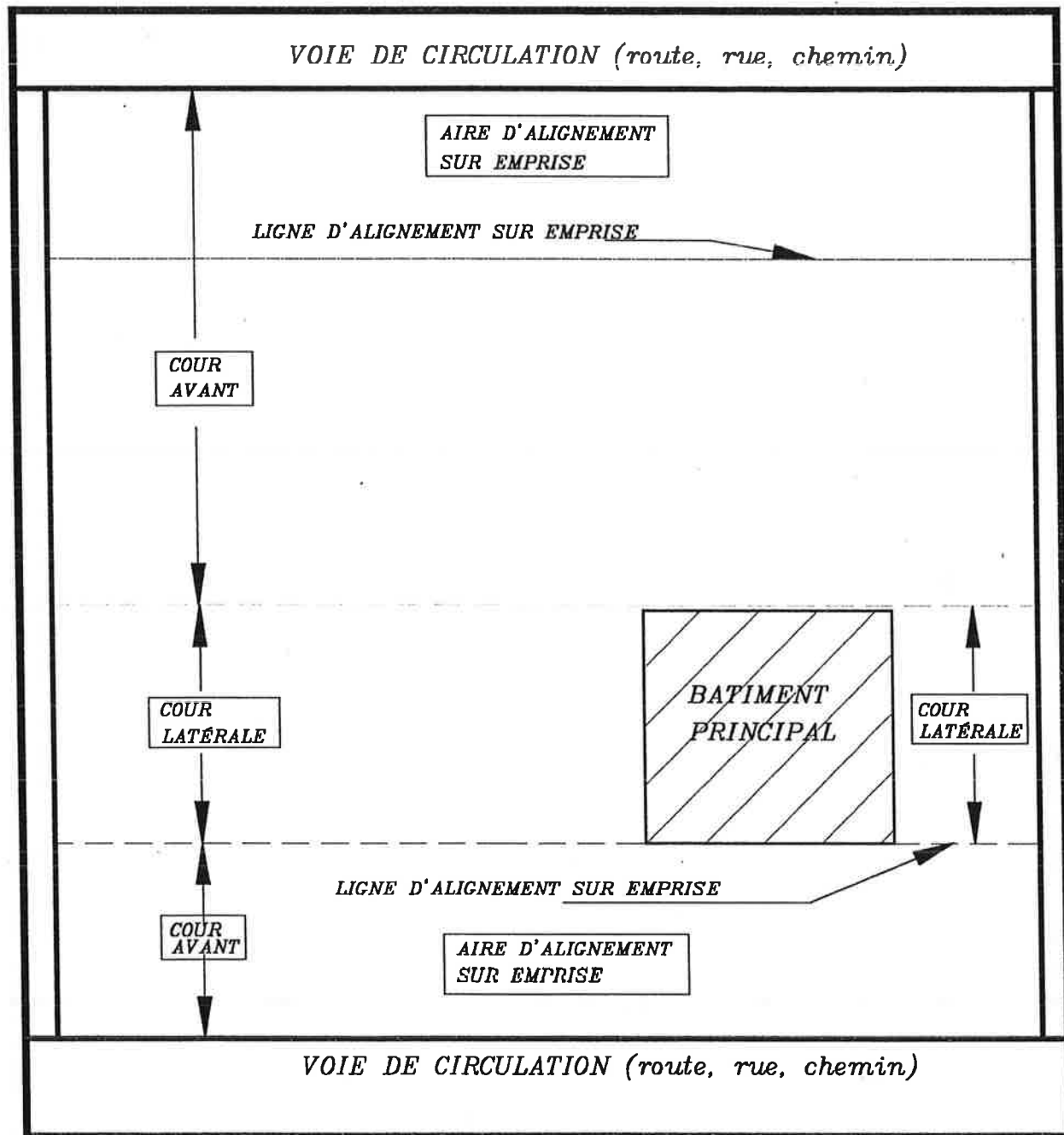
ANNEXE 4

Croquis des cours et des lignes pour les terrains

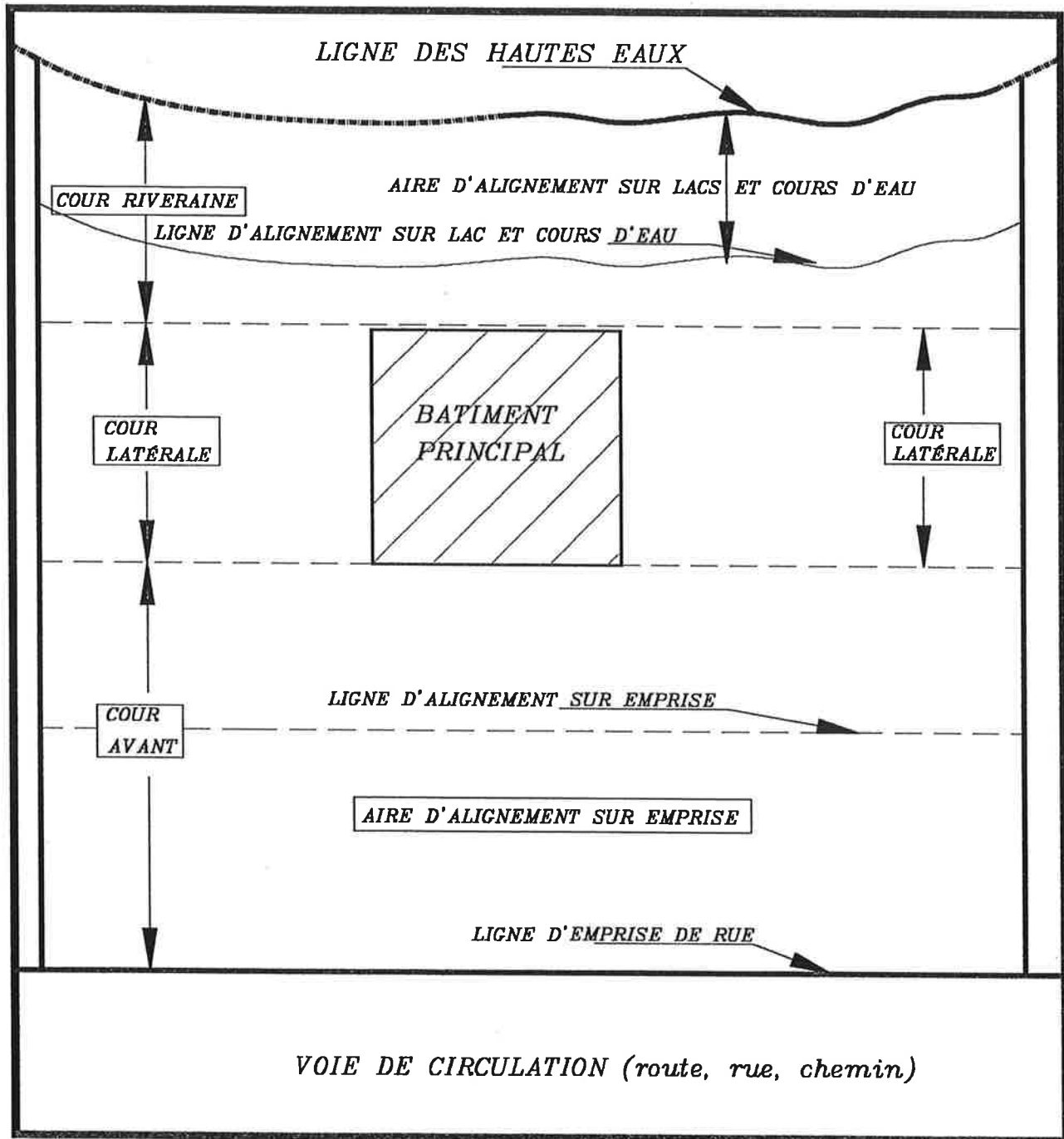
TERRAIN INTÉRIEUR (cours)



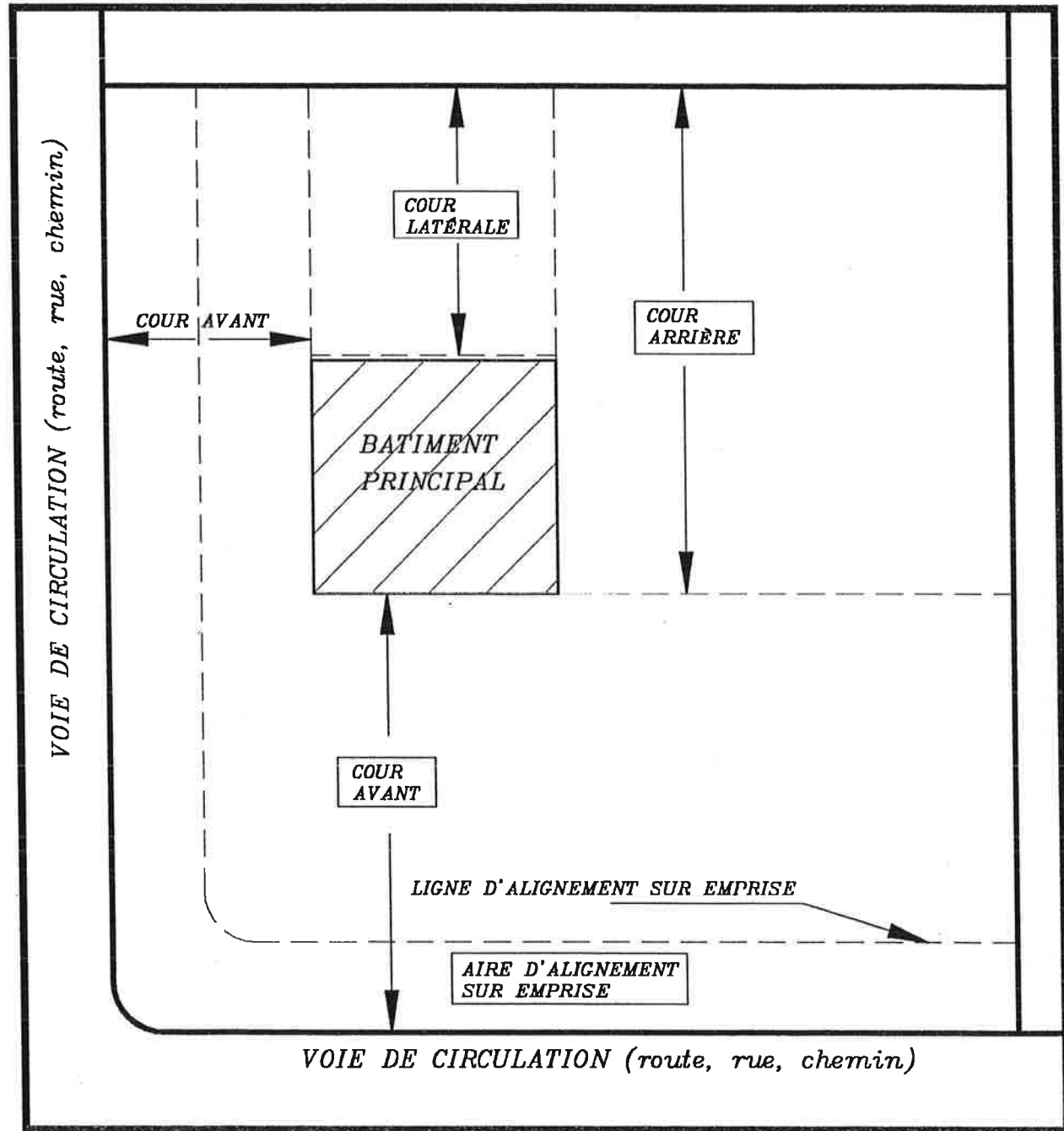
TERRAIN TRANSVERSAL (cours)



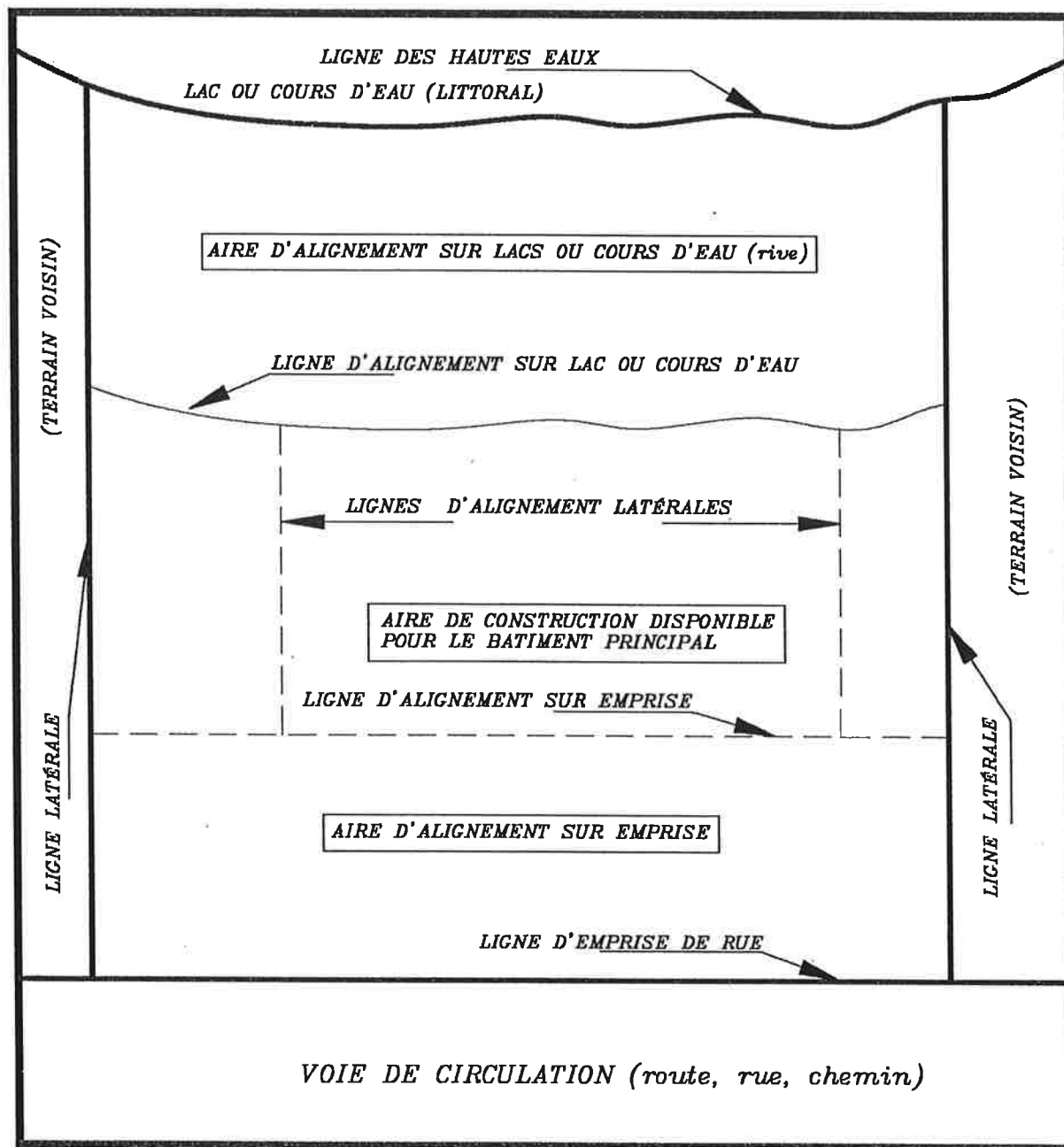
TERRAIN RIVERAIN (cours)



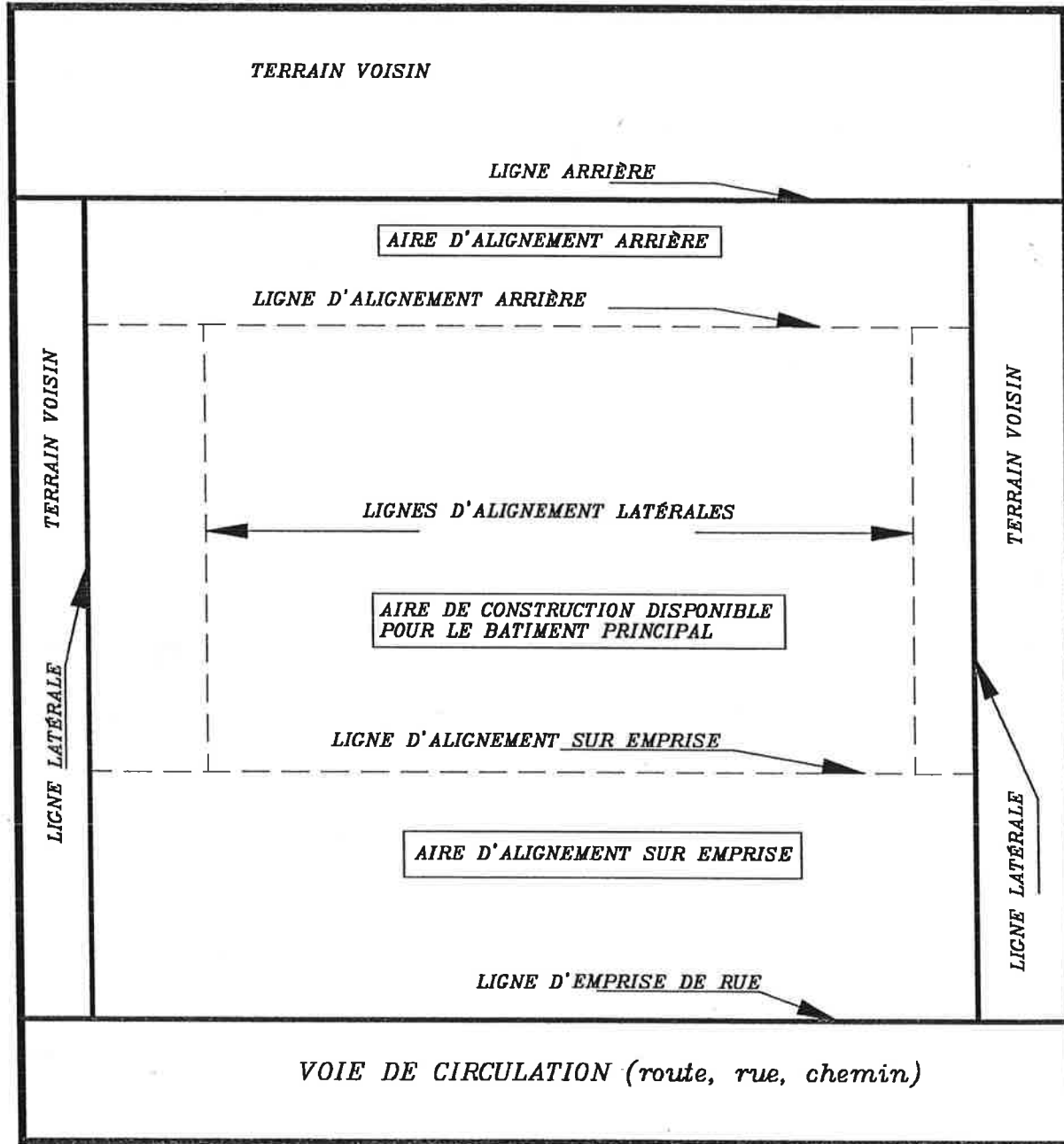
TERRAIN DE COIN (cours)



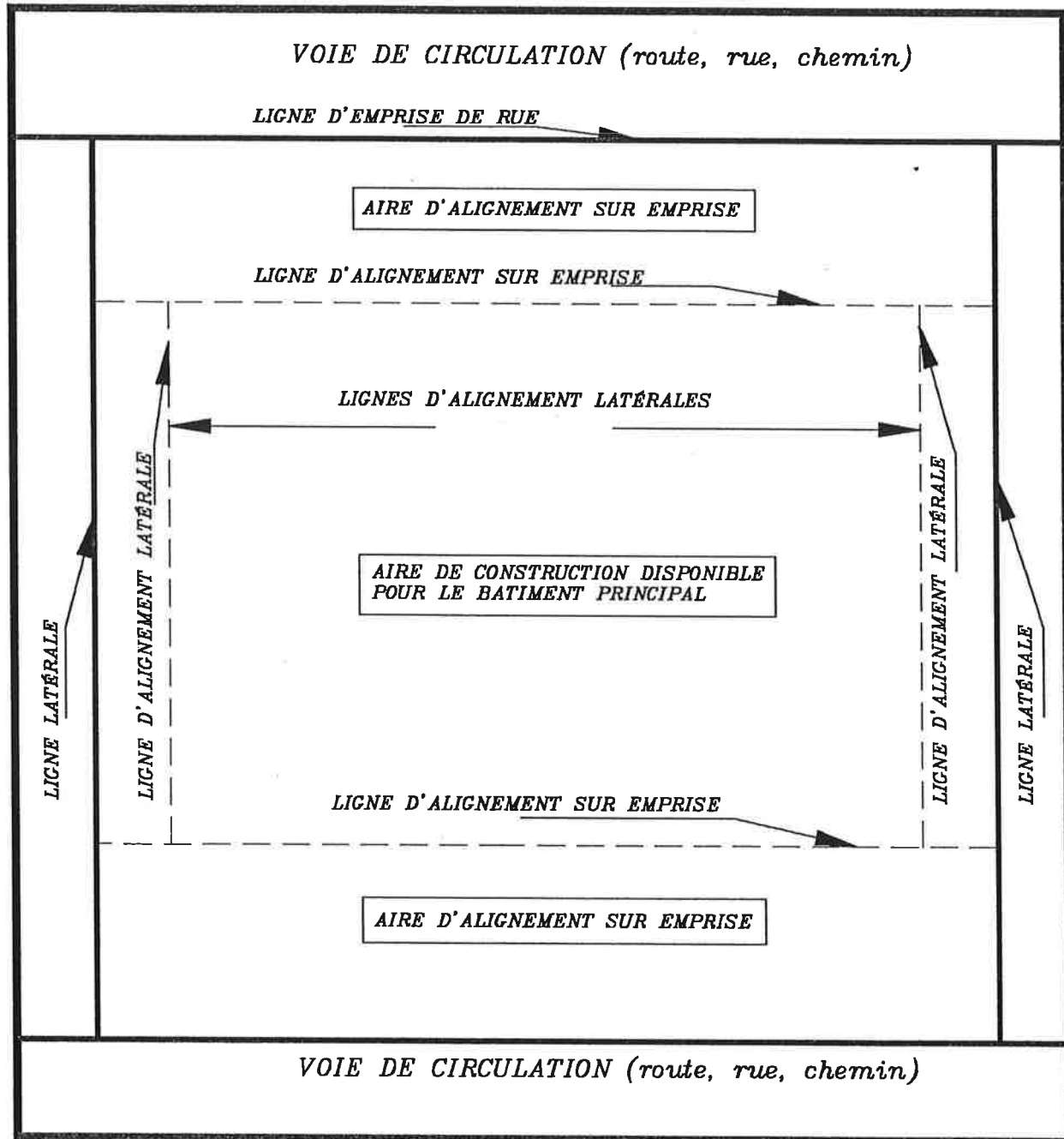
TERRAIN RIVERAIN (lignes)



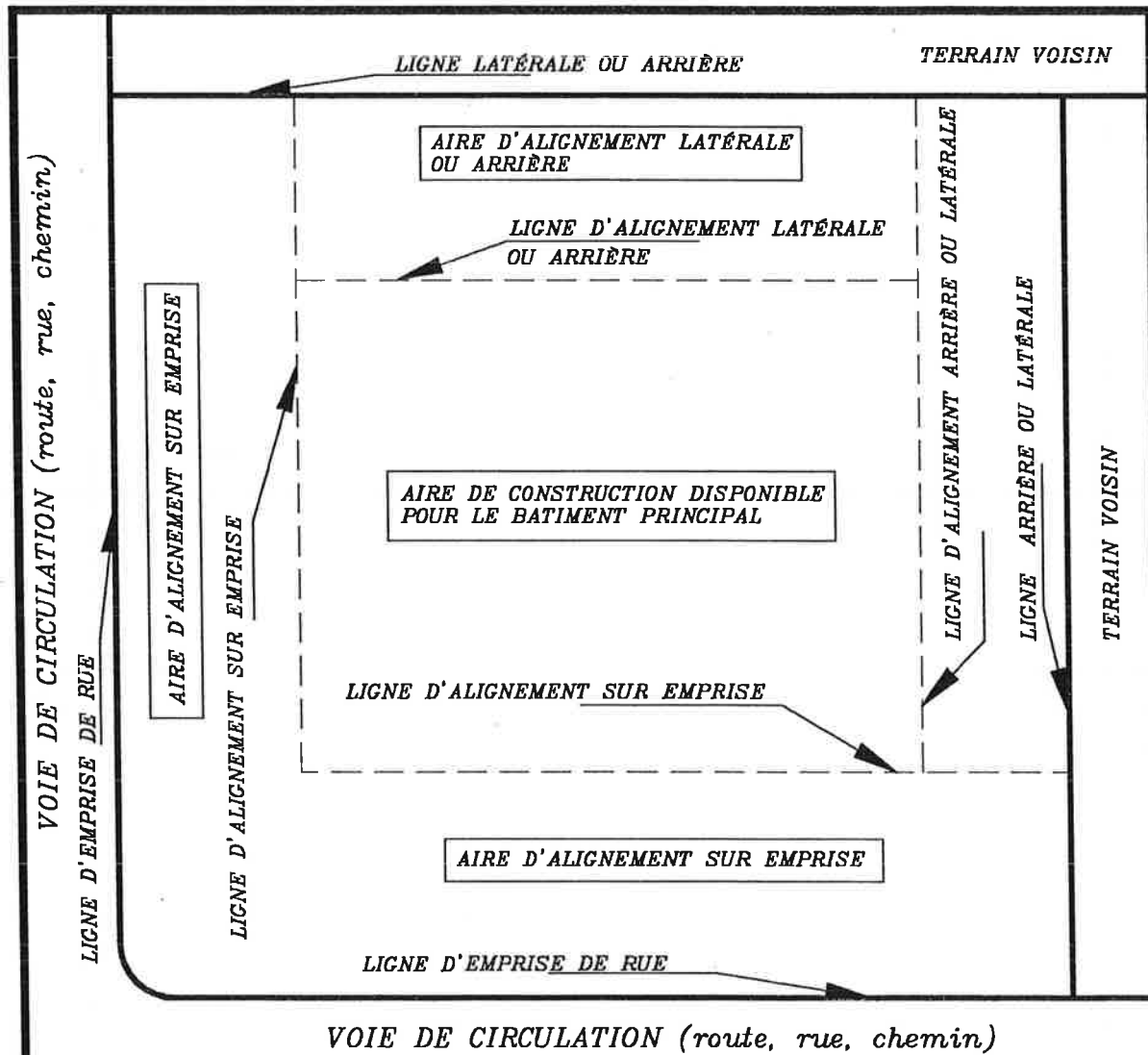
TERRAIN INTÉRIEUR (*lignes*)



TERRAIN TRANSVERSAL (*lignes*)



TERRAIN DE COIN (lignes)



NOTE: SUR UN TERRAIN DE COIN, LES LIGNES D'ALIGNEMENT ARRIÈRE ET LATÉRALE PEUVENT ÊTRE INVERSÉES